








Japanese Knotweed Management Areas Olmsted Park- Leverett Pond

0.41- Acre Japanese Knotweed

Map prepared by Polatin Ecological Services, LLC with gps data from Ben Urquhart, Forester (2006). Aerial orthophoto (2005) and Mass DEP Wetlands layer acquired through Mass GIS.

Legend

-  Japanese Knotweed Areas
-  DEP Wetlands (MassGIS)
-  Wetland flags
-  BVW line
-  100' buffer line